

# Charter Township of Filer Manistee County, Michigan

## LEGEND

- Agriculture
- Business Park
- Commercial
- Forest Residential
- Lake Front Industry
- Lakeshore/Environmental
- Residential
- Transition
- Urban Residential

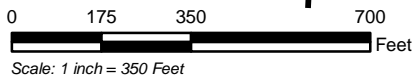
## MAP KEY

- Township Boundary
- Tax Parcel
- Right-of-Way
- Railroad
- Lakes
- Rivers/Streams

Future Land Use	Acres	Percent
Agriculture	2,764.41	29.02%
Business Park	145.02	1.52%
Commercial	287.90	3.06%
Forest Residential	525.90	23.26%
Lake Front Industry	91.06	0.96%
Lakeshore/Environmental	132.12	1.39%
Residential	132.12	35.86%
Transition	3,416.04	2.36%
Urban Residential	244.53	2.57%
<b>Total</b>	<b>9,525.05</b>	<b>100.00%</b>



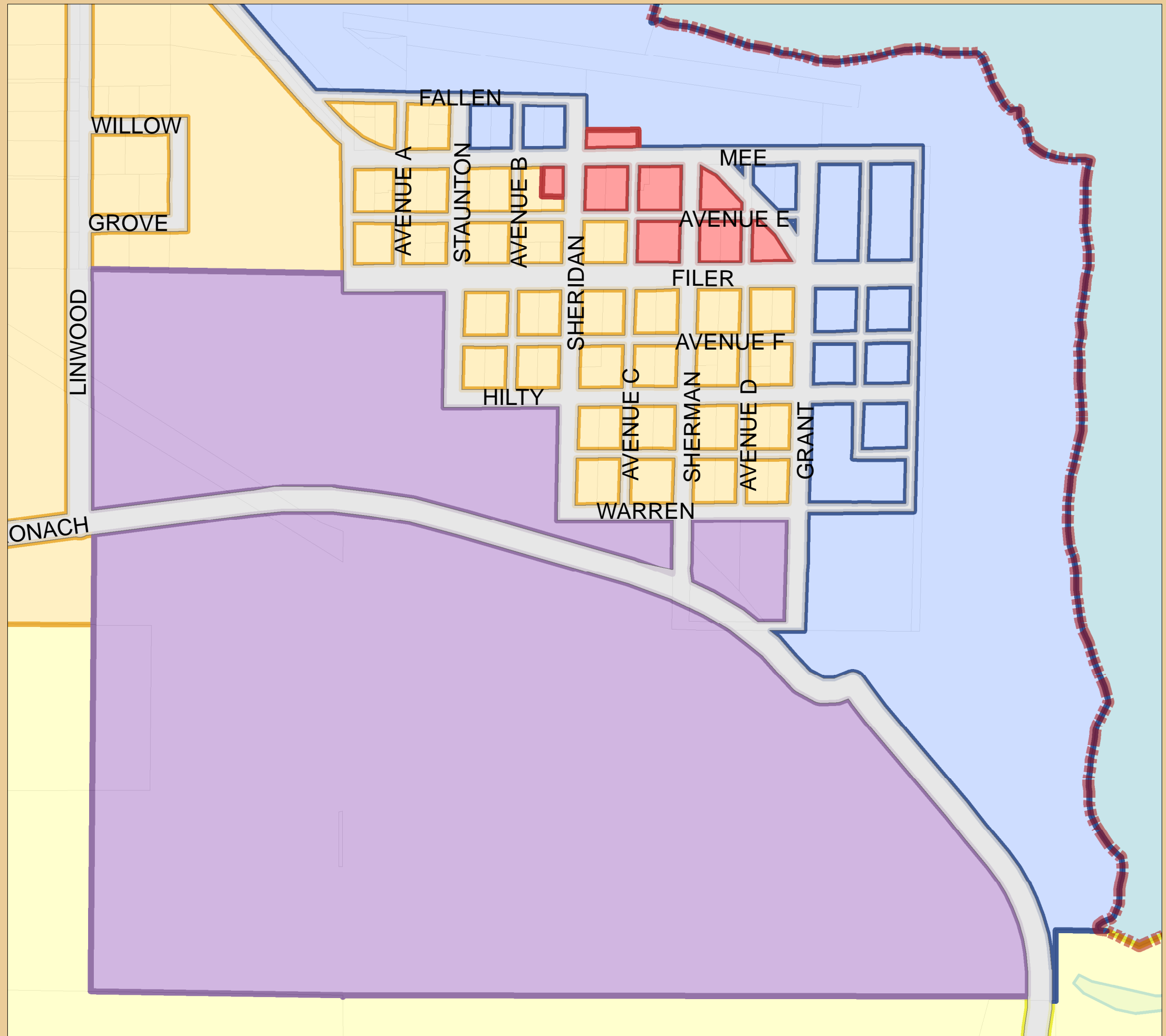
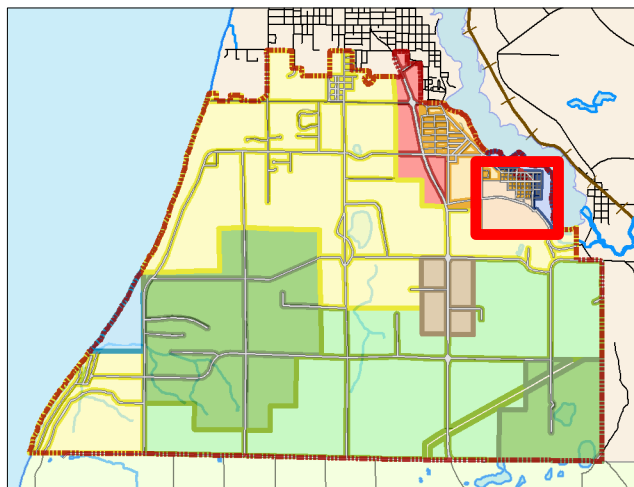
Map Date: 03/10/2008  
Prepared by River's Edge GIS



**RiversEdge**  
GEOGRAPHIC INFORMATION SYSTEMS, LLC  
River's Edge GIS, LLC  
2483 Bravender Road  
Williamston, MI 48895

This map is neither a legally recorded map nor a survey and is not intended to be used as one. This map is a compilation of records, information and data located in various city, county, state and federal offices and other sources regarding the area shown, and is to be used for reference purposes only.

## Reference Map



**FUTURE LAND USE  
LAND USE PLAN - AMENDED 02/05/2008**